

Legend

Alignment

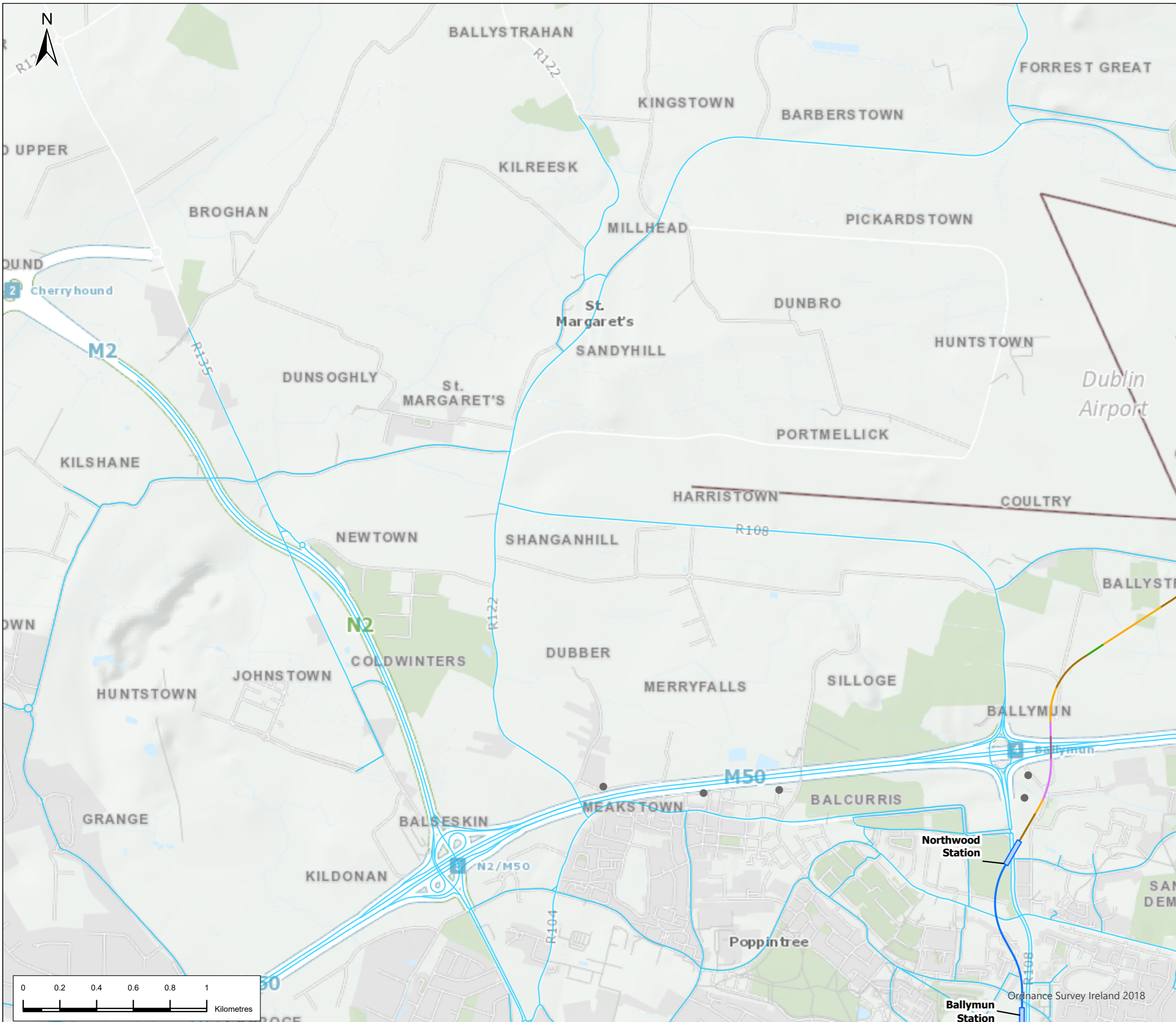
- Cut & Cover
- Incline
- Retained Cut
- Surface
- Tunnel
- Viaduct
- Station Locations
- Modelled Road Network

NO₂ Impact

- Negligible



P02	19/8/22	Final Issue	FND	RH	RH	NC
Rev.	Date	Purpose of revision	Drawn	Check'd	Rev'd	Appr'd
		JACOBS IDOM				
Client		TII <small>Bonneagair Iompair Éireann Transport Infrastructure Ireland</small>				
Project		METROLINK				
Drawing Title		Figure 16.12 PM ₁₀ Impact (2035) Operational (A) Sheet 1 of 7				
Drawing Status		FINAL				
Scale @ A3	1:20,000	DO NOT SCALE				
Jacobs No.	32108600					
Client No.						
Drawing No.	ML1-JAI-EIA-ROUT_XX-DR-Y-17076				Rev P03	



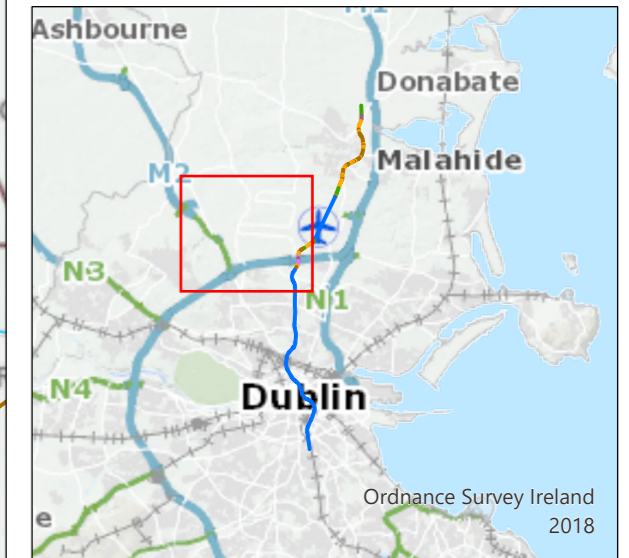
Legend

Alignment

- Cut & Cover
- Incline
- Retained Cut
- Surface
- Tunnel
- Viaduct
- Station Locations
- Modelled Road Network

NO₂ Impact

- Negligible



P02	19/8/22	Final Issue	FND	RH	RH	NC
Rev.	Date	Purpose of revision	Drawn	Check'd	Rev'd	Appr'd

JACOBS
IDOM

Client
TII
Bonnegar Iompair Éireann
Transport Infrastructure Ireland

Project
METROLINK

Drawing Title
Figure 16.12 PM₁₀ Impact (2035)
Operational (A)
Sheet 2 of 7

Drawing Status
FINAL

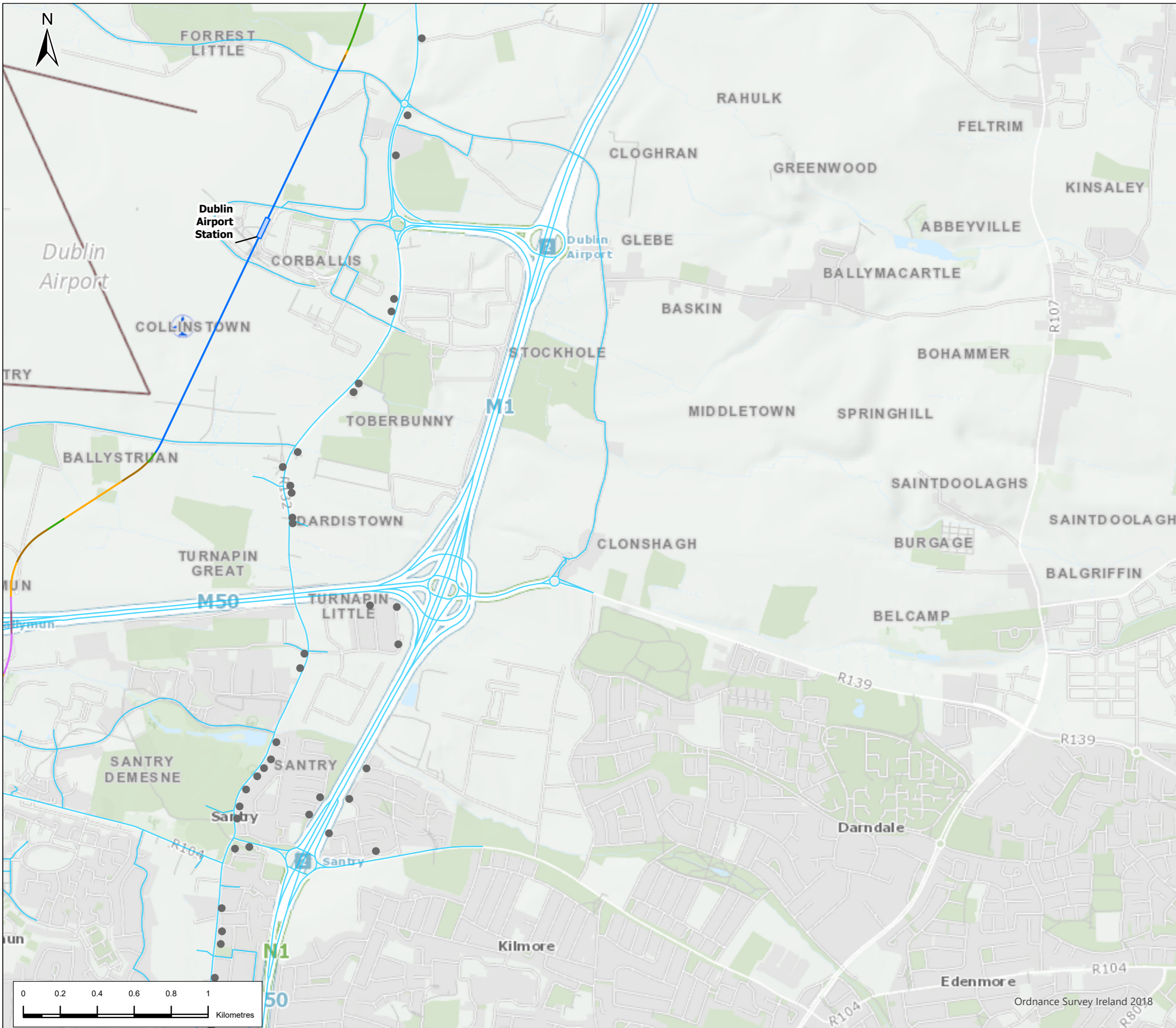
Scale @ A3
1:20,000
DO NOT SCALE

Jacobs No.
32108600

Client No.
Drawing No.
ML1-JAI-EIA-ROUT_XX-DR-Y-17077

Rev
P03

This drawing is not to be used in whole or in part other than for the intended purpose and project as defined in this drawing. Refer to the contract for full terms and conditions.



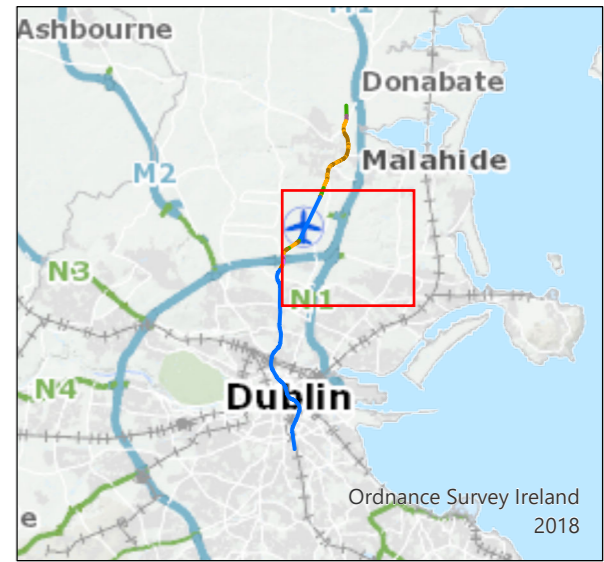
Legend

Alignment

- Cut & Cover
- Incline
- Retained Cut
- Surface
- Tunnel
- Viaduct
- Station Locations
- Modelled Road Network

NO₂ Impact

- Negligible



P02	19/8/22	Final Issue	FND	RH	RH	NC
Rev.	Date	Purpose of revision	Drawn	Check'd	Rev'd	Appr'd

**JACOBS
IDOM**

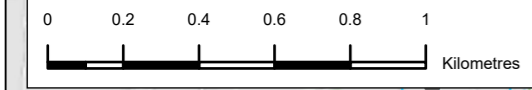
Client
TII
Bonneagair Iompair Éireann
Transport Infrastructure Ireland

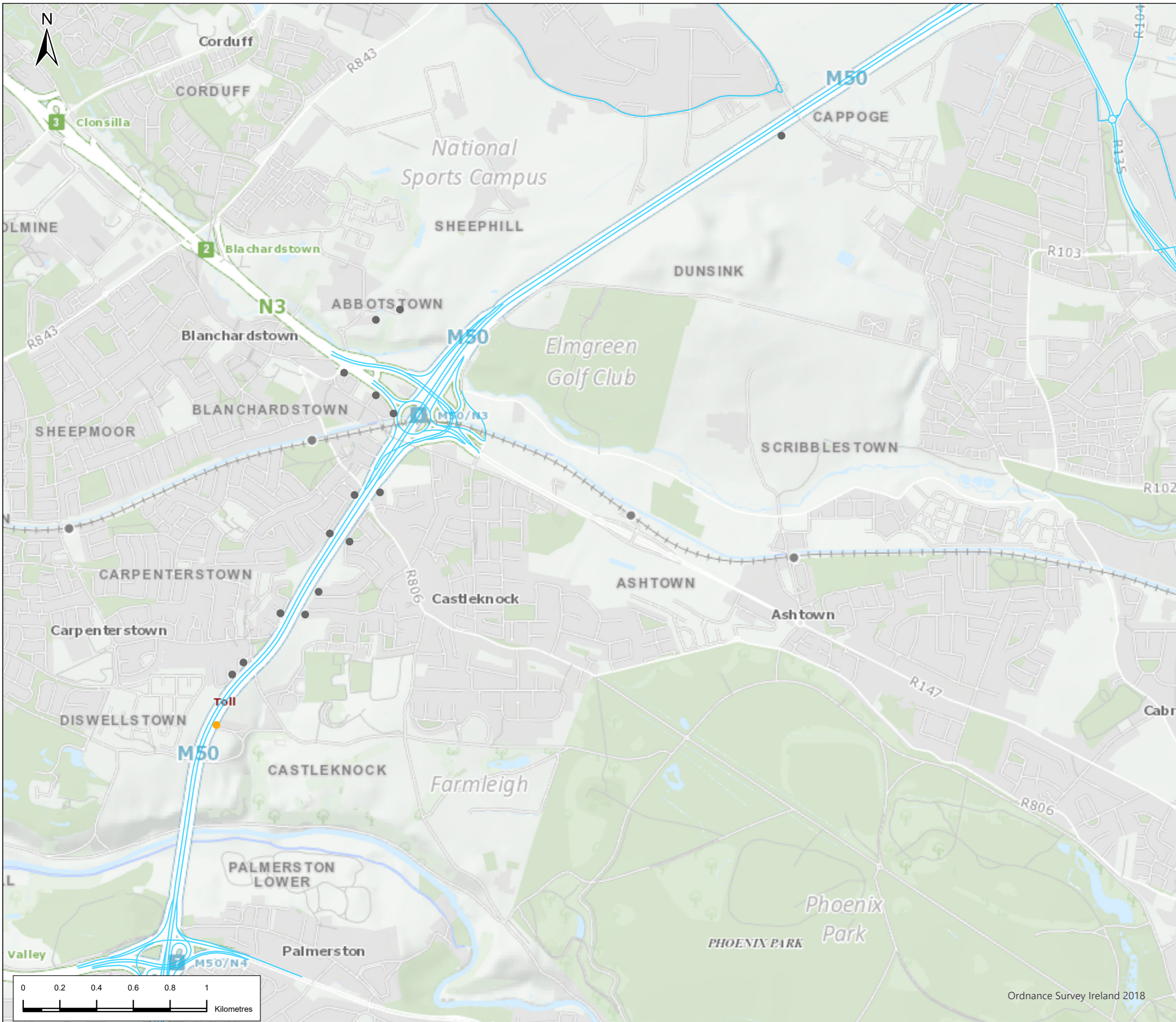
Project
METROLINK

Drawing Title
Figure 16.12 PM₁₀ Impact (2035)
Operational (A)
Sheet 3 of 7

Drawing Status	FINAL	
Scale @ A3	1:20,000	DO NOT SCALE
Jacobs No.	32108600	
Client No.		
Drawing No.	ML1-JAI-EIA-ROUT_XX-DR-Y-17078	Rev P03

This drawing is not to be used in whole or in part other than for the intended purpose and project as defined on this drawing. Refer to the contract for full terms and conditions.





Legend

Alignment

- Cut & Cover
- Incline
- Retained Cut
- Surface
- Tunnel
- Viaduct

Station Locations

— Modelled Road Network

NO₂ Impact

- Negligible
- Slight Adverse



P02	19/8/22	Final Issue	FND	RH	RH	NC
Rev.	Date	Purpose of revision	Drawn	Check'd	Rev'd	App'd

JACOBS
IDOM

Client
TII
Bonneagar Iompair Éireann
Transport Infrastructure Ireland

Project
METROLINK

Drawing Title
Figure 16.12 PM₁₀ Impact (2035)
Operational (A)
Sheet 4 of 7

Drawing Status
FINAL

Scale @ A3
1:20,000
DO NOT SCALE

Jacobs No.
32108600

Client No.

Drawing No.
ML1-JAI-EIA-ROUT_XX-DR-Y-17079

Rev
P03

This drawing is not to be used in whole or in part other than for the intended purpose and project as defined on this drawing. Refer to the contract for full terms and conditions.



Legend

Alignment

- Cut & Cover
- Incline
- Retained Cut
- Surface
- Tunnel
- Viaduct
- Station Locations
- Modelled Road Network

NO₂ Impact

- Negligible



P02	19/8/22	Final Issue	FND	RH	RH	NC
Rev.	Date	Purpose of revision	Drawn	Check'd	Rev'd	Appr'd

**JACOBS
IDOM**

Client
TII
Bonnéagar Iompair Éireann
Transport Infrastructure Ireland

Project
METROLINK

Drawing Title
Figure 16.12 PM₁₀ Impact (2035)
Operational (A)
Sheet 5 of 7

Drawing Status
FINAL

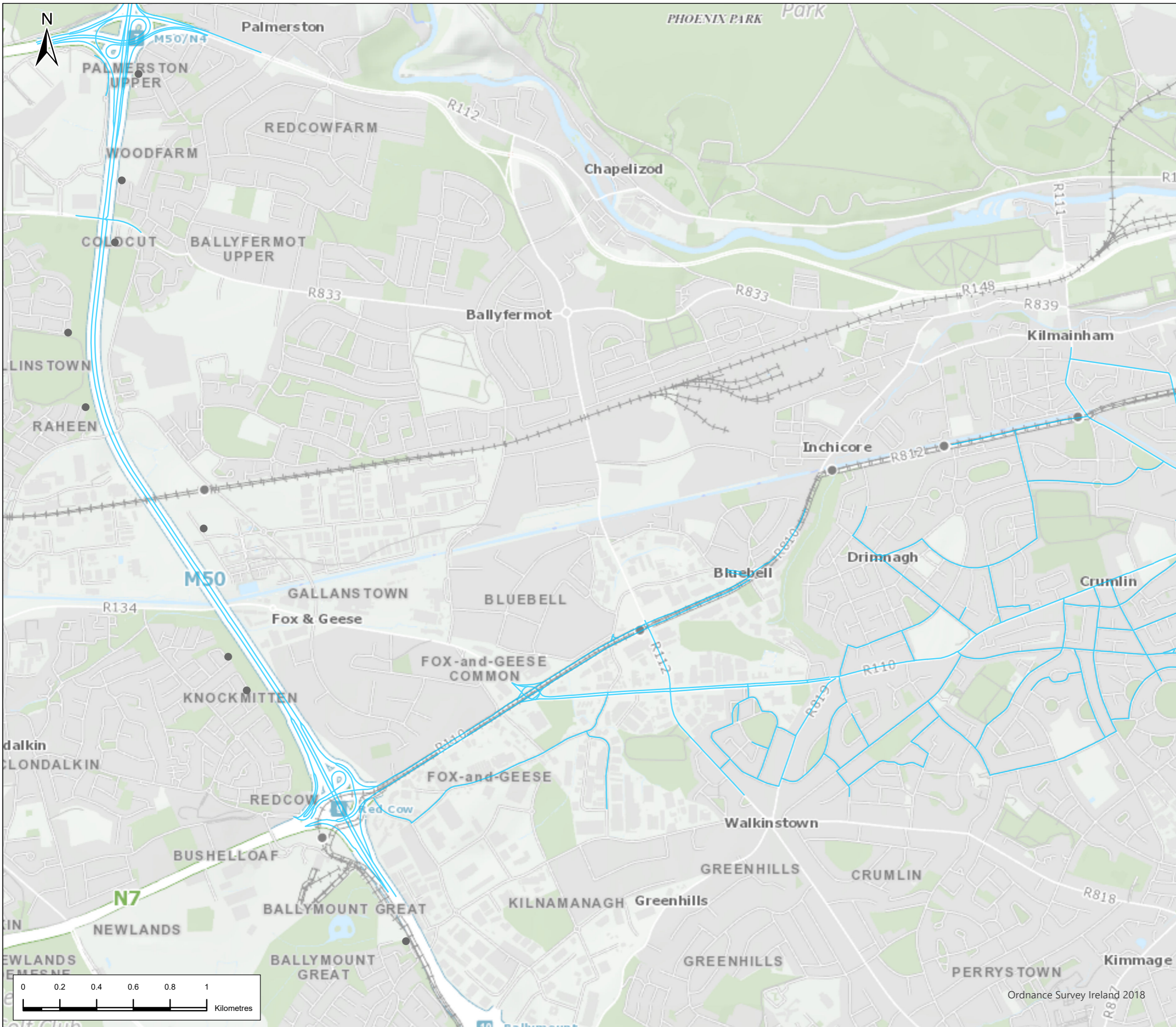
Scale @ A3
1:20,000
DO NOT SCALE

Jacobs No.
32108600

Drawing No.
ML1-JAI-EIA-ROUT_XX-DR-Y-17080

Rev
P03

This drawing is not to be used in whole or in part other than for the intended purpose and project as defined on this drawing. Refer to the contract for full terms and conditions.



Legend

Alignment

- Cut & Cover
- Incline
- Retained Cut
- Surface
- Tunnel
- Viaduct
- Station Locations
- Modelled Road Network

NO₂ Impact

- Negligible



P02	19/8/22	Final Issue	FND	RH	RH	NC
Rev.	Date	Purpose of revision	Drawn	Check'd	Rev'd	Appr'd



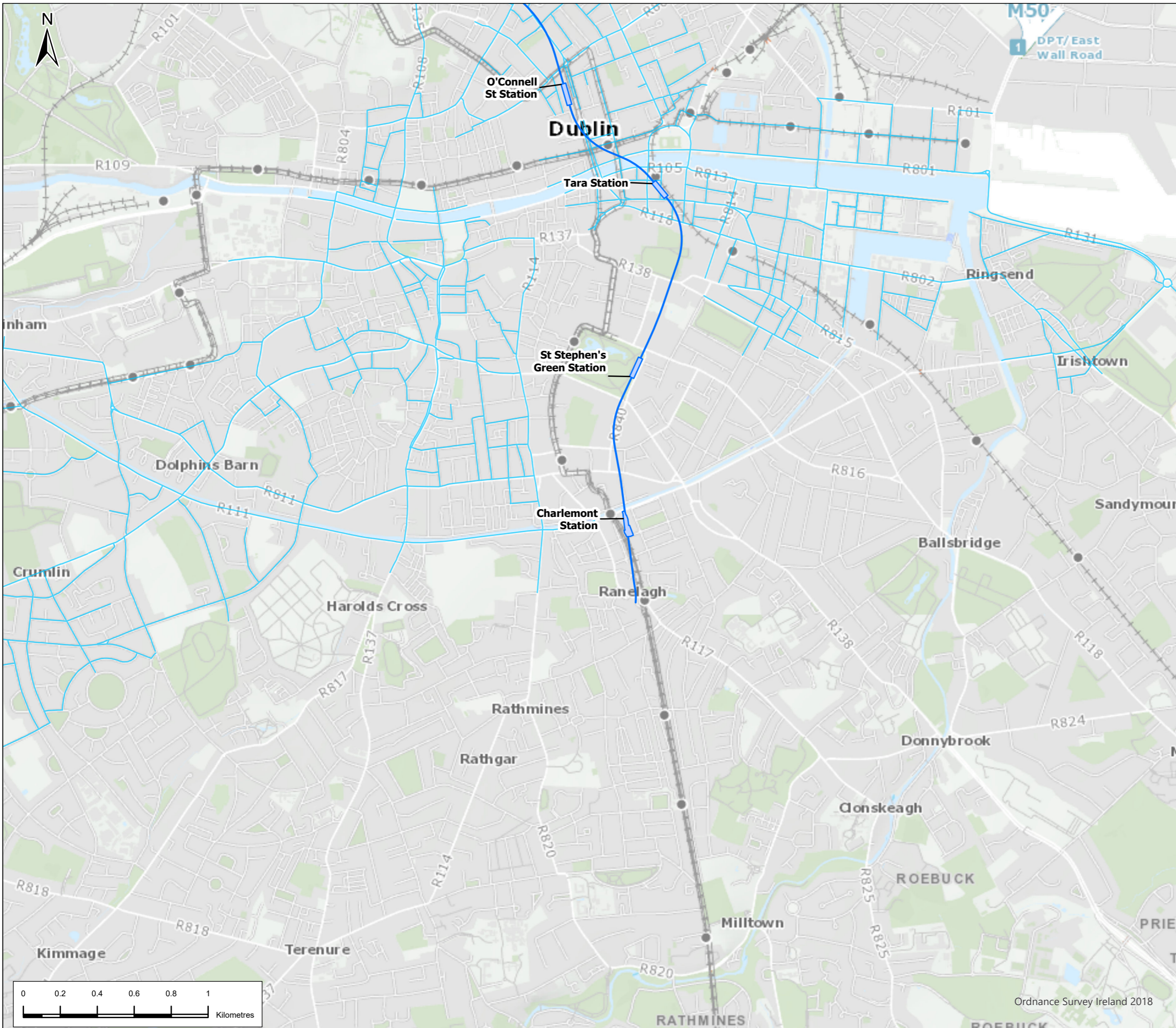
Drawing Title: **Figure 16.12 PM₁₀ Impact (2035) Operational (A) Sheet 6 of 7**

Drawing Status: **FINAL**

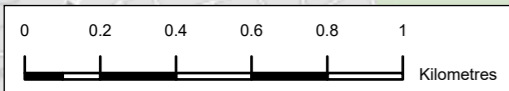
Scale @ A3: 1:20,000 DO NOT SCALE
 Jacobs No.: 32108600
 Client No.:

Drawing No.: **ML1-JAI-EIA-ROUT_XX-DR-Y-17081** Rev **P03**

This drawing is not to be used in whole or in part other than for the intended purpose and project as defined on this drawing. Refer to the contract for full terms and conditions.



- ### Legend
- #### Alignment
- Cut & Cover
 - Incline
 - Retained Cut
 - Surface
 - Tunnel
 - Viaduct
 - Station Locations
 - Modelled Road Network



P02	19/8/22	Final Issue	FND	RH	RH	NC
Rev.	Date	Purpose of revision	Drawn	Check'd	Rev'd	App'r'd
JACOBS IDOM						
Client TII <small>Bonnagar Iompair Éireann Transport Infrastructure Ireland</small>						
Project METROLINK						
Drawing Title Figure 16.12 PM ₁₀ Impact (2035) Operational (A) Sheet 7 of 7						
Drawing Status FINAL						
Scale @ A3	1:20,000	DO NOT SCALE				
Jacobs No.	32108600					
Client No.						
Drawing No.	ML1-JAI-EIA-ROUT_XX-DR-Y-17082					Rev P03